
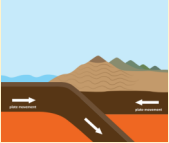
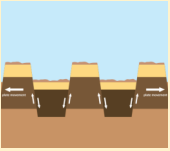
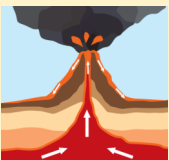
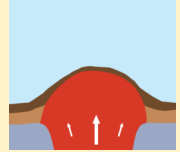



# Geography

# Mountains and Rivers: What is a mountain and how can it be found on a map?

Key Vocabulary	
<b>agriculture</b>	Growing crops or farming animals.
<b>altitude</b>	The height of things above sea level.
<b>cycle</b>	A circle of events that repeats in a regular pattern.
<b>formation</b>	The way something is made.
<b>mountain range</b>	A series (group) of mountains close together.
<b>tectonic plates</b>	Broken pieces of the Earth's surface (crust) that are always moving.
<b>transport</b>	To move things from one place to another.

mountains		
age:	millions of years old	The Andes (mountain range)  
formation:	<ul style="list-style-type: none"> <li>when the Earth's tectonic plates push together or move apart</li> <li>when magma underneath the Earth's crust pushes large areas of land upwards</li> </ul>	
types:	<div style="display: flex; justify-content: space-around;"> <div style="text-align: center;"> <p><b>fold</b></p>  </div> <div style="text-align: center;"> <p><b>fault-block</b></p>  </div> </div> <div style="display: flex; justify-content: space-around; margin-top: 20px;"> <div style="text-align: center;"> <p><b>volcanic</b></p>  </div> <div style="text-align: center;"> <p><b>dome</b></p>  </div> <div style="text-align: center;"> <p><b>plateau</b></p>  </div> </div>	

human geography		physical geography		
South America 	<u>Peru</u> ● capital city: Lima 	coast (costa) 0—500m above sea level 	mountains (sierra) 2000—6000m above sea level 	rainforest (selva) 100—2000m above sea level 

# The Water Cycle

  = changes of state

