

What do I already know?

Most children will have experienced going to the seaside and abroad on holiday to places with different climates.

Y2 children will have studied London topic and Captain Cook.

Geography : YEAR 1 & 2, Spring Term 2023

BIG IDEA: How does St Lucia compare to the UK?

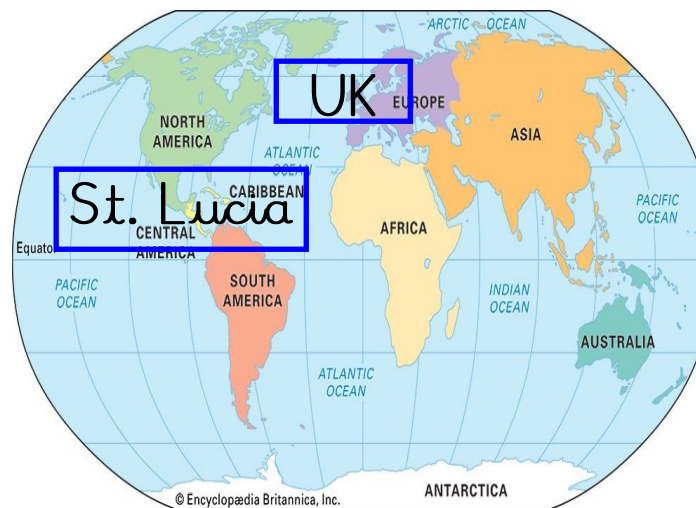
KEY VOCABULARY

Country	Land with its own government.
Capital City	Where the government of a country is.
Continent	A large area of land.
Human features	A landmark made by people.
Physical features	A landmark made by nature.
Equator	An imaginary line drawn around the middle of the Earth.
Island	Land surrounded by water.
Ocean	A large area of sea.
Compass	A way to show direction.

What are the 7 continents and 5 oceans of the world? Where are they?

The continents are: Asia, Africa, North America, South America, Antarctica, Europe, Australia.

The 5 oceans are: Pacific Ocean, Atlantic Ocean, Southern Ocean, Indian Ocean, Arctic Ocean.



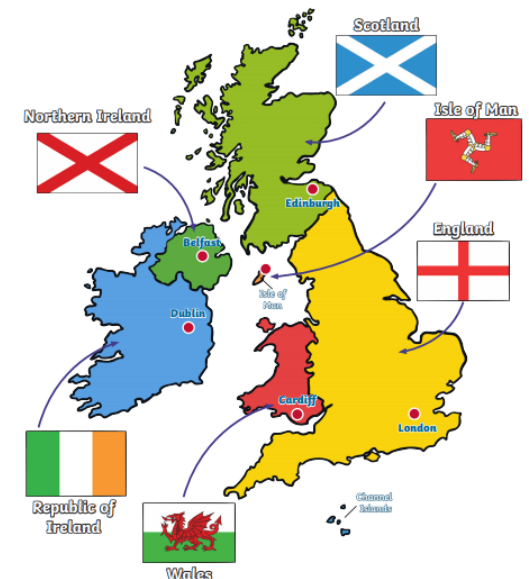
What are the 4 countries and capital cities of the UK?

The capital city of England is London.

The capital city of Northern Ireland is Belfast.

The capital city of Scotland is Edinburgh.

The capital city of Wales is Cardiff.



How do you use a map?

To make it easier, maps use symbols instead of words so you can find things quickly. The symbols are explained in the key of the map. Here are some symbols you might see:



parking



footpath



place of worship




golf course

Physical features	
UK	St. Lucia
	
River Trent	Pitons
	
Beaches	Rainforest
	
Mountains	Beaches
Human features	
UK	St. Lucia
	
Houses	Houses
	
Bridges	Airport
	
roads	hotels
	
CROSSDALE schools	

Weather

UK

Warm summers and cool winters.



St. Lucia

Has a tropical climate. Is warm throughout the year.

